 **GPS Map Camera**



**Aurangabad, Maharashtra, India**

Jai Bhavani Rd, Jai Bhavani Nagar, N 2, Cidco, Aurangabad, Maharashtra  
431007, India

Lat 19.867529°

Long 75.365828°

02/06/23 02:08 PM GMT +05:30



 **GPS Map Camera**



**Aurangabad, Maharashtra, India**


D28, Kamgar Chowk, Sector N 4, Nyay Nagar, Aurangabad, Maharashtra 431005, India

Lat 19.867621°

Long 75.365448°

02/06/23 01:22 PM GMT +05:30



 **GPS Map Camera**



**Aurangabad, Maharashtra, India**


Jai Bhavani Rd, Jai Bhavani Nagar, N 2, Cidco, Aurangabad, Maharashtra  
431007, India

Lat 19.867676°

Long 75.365786°

02/06/23 02:11 PM GMT +05:30




 **GPS Map Camera**



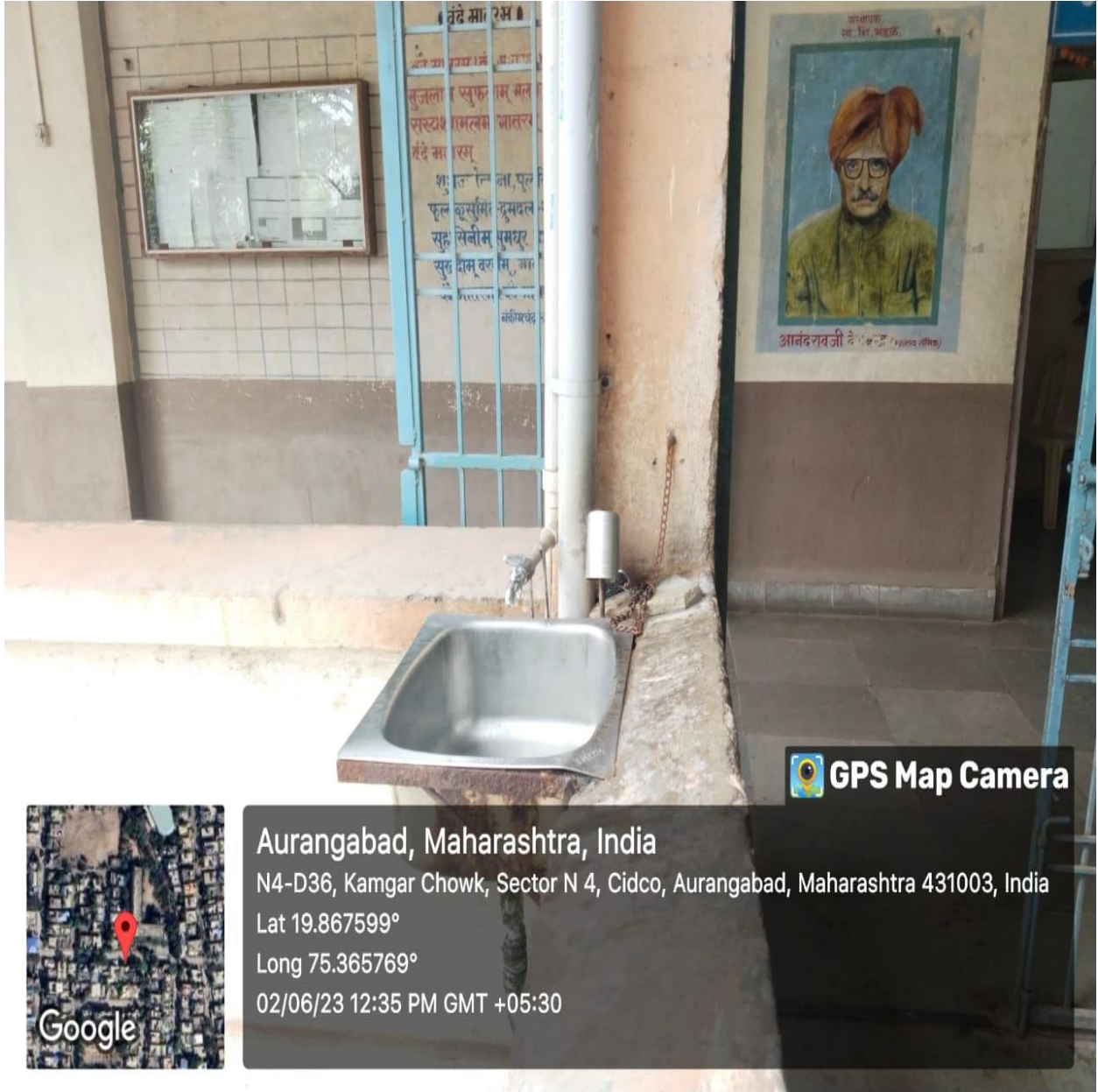
**Aurangabad, Maharashtra, India**  
N4-C38, Kamgar Chowk, Sector N 4, Cidco, Aurangabad, Maharashtra  
431003, India  
Lat 19.86751°  
Long 75.365928°  
02/06/23 02:07 PM GMT +05:30



 **GPS Map Camera**




**Aurangabad, Maharashtra, India**  
N4-D Sector Plot no 24, near MIT Hospital, Kamgar Chowk, Sector N 4,  
Cidco, Aurangabad, Maharashtra 431003, India  
Lat 19.867888°  
Long 75.366022°  
02/06/23 02:05 PM GMT +05:30




 **GPS Map Camera**



**Aurangabad, Maharashtra, India**  
N4-D36, Kamgar Chowk, Sector N 4, Cidco, Aurangabad, Maharashtra 431003, India  
Lat 19.867599°  
Long 75.365769°  
02/06/23 12:35 PM GMT +05:30



 **GPS Map Camera**



**Aurangabad, Maharashtra, India**


N4-D36, Kamgar Chowk, Sector N 4, Cidco, Aurangabad, Maharashtra 431003, India

Lat 19.867626°

Long 75.36574°

02/06/23 12:50 PM GMT +05:30



 **GPS Map Camera**

**Aurangabad, Maharashtra, India**

N4-D36, Kamgar Chowk, Sector N 4, Cidco, Aurangabad, Maharashtra  
431003, India

Lat 19.867626°

Long 75.36574°

02/06/23 12:57 PM GMT +05:30